

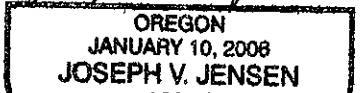


**OREGON PUBLIC LAND CORNER REPORT / RESTORATION REPORT**  
**Tillamook County Surveyor's Office**

<b>SECTION: SE COR 8</b>	<b>TOWNSHIP 2 South</b>	<b>RANGE 7 West</b>
<b>COUNTY: Tillamook</b>		<b>DATE: 10-27-09</b>
<b>CORNER DESIGNATION:</b> The Section Corner common to Sections 8, 9, 16 and 17, T. 2 S., R. 7 W., W.M.		<b>(Please check one)</b>
		<input checked="" type="checkbox"/> Condition Report Only
		<input type="checkbox"/> Restoration
		<input type="checkbox"/> Rewitness
		<input type="checkbox"/> Unrecorded
<b>Previous Rewitnesses, Restorations and Surveys, etc:</b> BLM Field Notes Volume: OR-R0345 Page 301 - 302, (GLO Book 2S7 Page 40) (1891), Tillamook County Survey Records; Rewitness Book 2, Page 90 (1951), Rewitness Bin #342 (1986), Tillamook County Survey Records.		<input type="checkbox"/> Reset at surface <input type="checkbox"/> Referenced Out
<b>Found Monument(s) and Accessories (Condition &amp; Source):</b> Found a 3" O.S.B.F. Brass Cap, good condition, flush, in a concrete cylinder. The monument was set in Rewitness Book 2, Page 90 (1951). The monument is stamped as shown hereon. The original post is missing. The monument was occupied directly using GPS established control. The Oregon North Zone State Plane in NAD 83/91 grid coordinate is N = 647897.065, E = 7415188.431 U.S. Survey Feet. (G.L.O.) – Did not find the (12" Hemlock bears S 72 1/2° W 36 lks. [23.76']). (G.L.O.) – Found rotten Hemlock Stub, (was 30" Hemlock bears N 55° W 21 lks. [13.86']), no marks visible. (G.L.O.) – Did not find the (12" Hemlock bears N 20° E 41 lks. [27.06']). (G.L.O.) – Did not find the (20" Hemlock bears S 80° E 29 lks. [19.14']). (Book 2, Page 90) – Found (60" Fir Stump), 5' tall, (bears S 19° W 6.9'), scribes partially visible. (Book 2, Page 90) – Did not find the (38" Hemlock Snag bears N 20° E 39.0'). (Book 2, Page 90) – Found (60" Fir Stump), 5' tall, (bears S 33° E 42.0'), no marks visible. (Book 2, Page 90) – Found (60" Fir Stump), 5' tall, (bears N 22 1/2° W 39.8'), no marks visible. (Rewitness Bin #342) – Found 14" Fir Snag, (was 7"), 30' tall, (bears N 45° E 18.89'), healed scar and tag. (Rewitness Bin #342) – Found 14" Fir, (was 10"), (bears S 63° E 25.87'), healed scar and tag. (Rewitness Bin #342) – Found (9" Fir bears N 44° W 11.87'), now wind blown down and out of position. (Rewitness Bin #342) – Found 19" Fir, (was 13"), (bears S 66° W 20.32'), healed scar and tag. ( ) Indicates record information, Tillamook County Survey Records. [ ] Indicates converted value from links to feet.		
<b>Monument Set (Procedures and Description):</b> Not applicable.	<b>Sketch of Found Monument:</b>  	
<b>New accessories set:</b> N/A		
<b>New Bearing Trees set:</b> N/A		
<b>Location &amp; Comments:</b> Monument is located approximately 175' East of Blue Bus Road.		
<b>Firm / Agency</b> <b>Address:</b> TILLAMOOK COUNTY SURVEYOR'S OFFICE 201 Laurel Avenue Tillamook, Oregon 97141		<b>SURVEYOR'S SEAL</b>
<b>Party Chief:</b> Joe Jensen, P.L.S. 60067, Survey Supervisor		
<b>Notes:</b> Digital images were taken of the monument and the found bearing trees.		
<b>Witnesses:</b> Danny R. McNutt, P.L.S. 49230, Tillamook County Surveyor Michael R. Rice, L.S.I. 16723, Survey Technician		<b>RENEWAL DATE: 06-30-2011</b>

